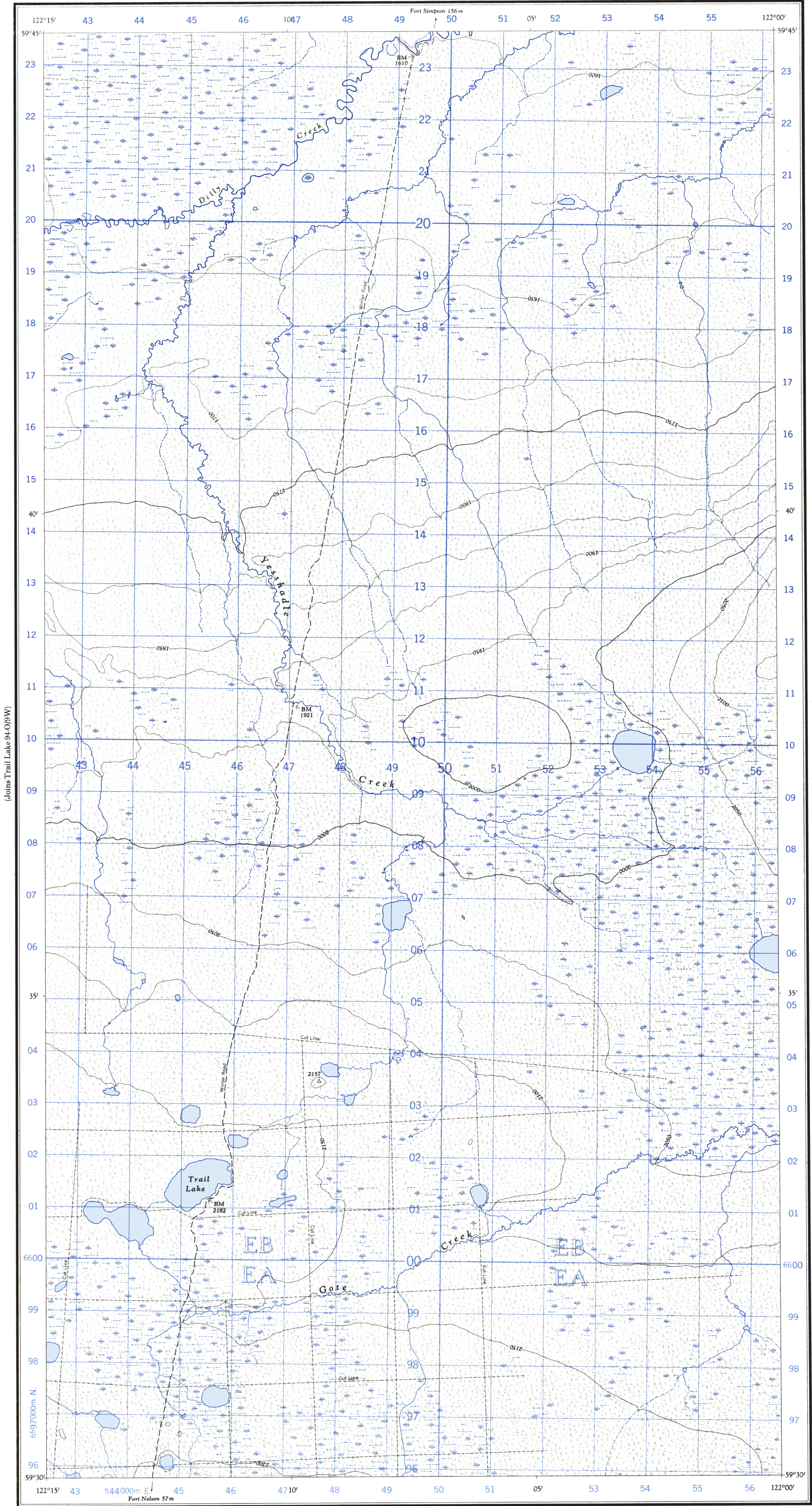
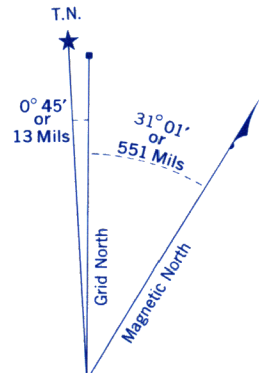


| | |
|--------------------------|---|
| Refer to this map as: | 94 O/9 E EDITION 1 ASE SERIES A 721 |
|--------------------------|---|



(Joins Gole Creek 94 P/12 W)



Use diagram only to obtain numerical values.
APPROXIMATE MEAN DECLINATION 1965
FOR CENTRE OF MAP
Annual change decreasing 4.3'

| GRID ZONE DESIGNATION | 100,000 M. SQUARE IDENTIFICATION |
|--|----------------------------------|
| 10V | EB EA 66 |
| TO GIVE A REFERENCE TO NEAREST 100 METRES | |
| EXAMPLE: STREAM JUNCTION | |
| EASTING: Read number on grid line immediately to left of point | 48 |
| Estimate tenths of a square from this line eastward to point. | 2 |
| | 482 |
| NORTHING: Read number on grid line immediately below point | 13 |
| Estimate tenths of a square from this line northward to point. | 18 |
| MILITARY GRID REFERENCE | 482138 |
| Nearest similar grid reference (100,000 metres (about 63 miles)) | |

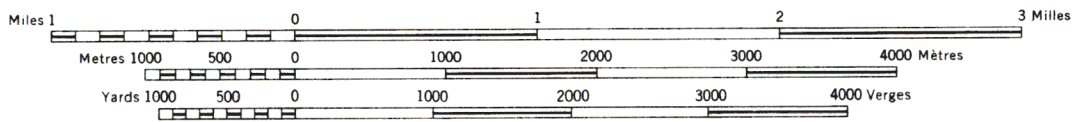
ONE THOUSAND METRE
UNIVERSAL TRANSVERSE MERCATOR GRID
ZONE 10

Compiled, 1963, by the SURVEYS AND MAPPING BRANCH,
DEPARTMENT OF MINES AND TECHNICAL SURVEYS,
from aerial photographs taken in 1954-55. Field surveys 1951 and 1960
Printed 1966.

Copies may be obtained from the Map Distribution Office,
Department of Mines and Technical Surveys, Ottawa.

(Joins Two Island Lake 94-O/8E)
TRAIL LAKE
PEACE RIVER DISTRICT
BRITISH COLUMBIA

SCALE 1:50,000 ÉCHELLE



CONTOUR INTERVAL 50 FEET
Elevations in Feet above Mean Sea Level
North American Datum, 1927
Transverse Mercator Projection

ÉQUIDISTANCE DES COURBES: 50 PIEDS
Élévations en pieds au-dessus du niveau moyen de la mer
Réseau géodésique nord-américain unifié (1927)
Projection transverse de Mercator

Rédigé en 1963, par la DIRECTION DES LEVÉS ET DE LA CARTOGRAPHIE,
MINISTÈRE DES MINES ET DES RELEVÉS TECHNIQUES, d'après des photo-
graphes aériennes prises en 1954-55. Levés sur le terrain en 1951 et 1960. Imprimée en
1966.

Ces cartes sont en vente au Bureau de distribution des cartes,
ministère des Mines et des Relevés techniques, Ottawa.

| | | | |
|-------------------------------|------------------------------------|-------------|-----------------|
| Building | Bâtiment | Barn | Grange |
| School | École | Post Office | Bureau de poste |
| Church | Eglise | Cemetery | Cimetière |
| Lighthouse | Phare | | |
| River with bridge | Rivière avec pont | | |
| Stream, intermittent or dry | Cours d'eau intermittent, ou à sec | | |
| Lake intermittent, indefinite | Lac intermittent, rive imprécise | | |
| Marsh or Swamp | Marais ou marécage | | |
| Depression contours | Courbes de cuvette | | |