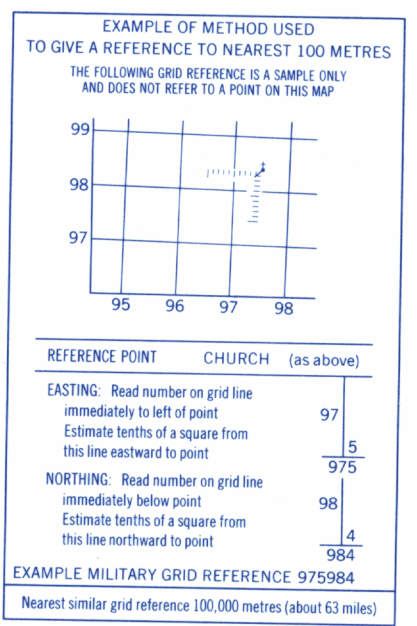
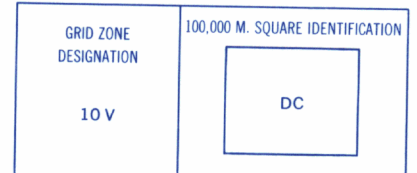


Use diagram only to obtain numerical values.
APPROXIMATE MEAN DECLINATION 1970
FOR CENTRE OF MAP
Annual change decreasing 5.9'

ONE THOUSAND METRE
UNIVERSAL TRANSVERSE MERCATOR GRID
ZONE 10

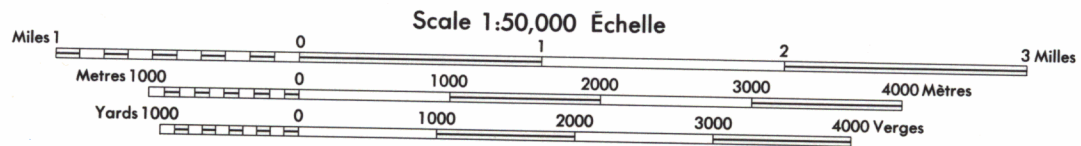


Copies may be obtained from the Map Distribution Office,
Department of Energy, Mines and Resources, Ottawa.

PROVISIONAL PRINT IMPRESSION PROVISOIRE

ETANDA LAKES

NORTHWEST TERRITORIES - YUKON TERRITORY



Some names on this map are not yet official

© 2004 Blackwell Publishing Ltd, *Journal of Internal Medicine* 255: 105–112

CONTOUR INTERVAL 100 FEET
Elevations in Feet above Mean Sea Level
North American Datum 1927
Transverse Mercator Projection

Certains noms inscrits sur cette carte ne sont

ÉQUIDISTANCE DES COURBES 100 PIEDS

ÉQUIDISTANCE DES COURBES 100 PIEDS
 Élevations en pieds au-dessus du niveau moyen de la mer
 Système de référence géodésique nord-américain, 1927
 Projection transverse de Mercator

Ces cartes sont en vente au Bureau de distribution des cartes.