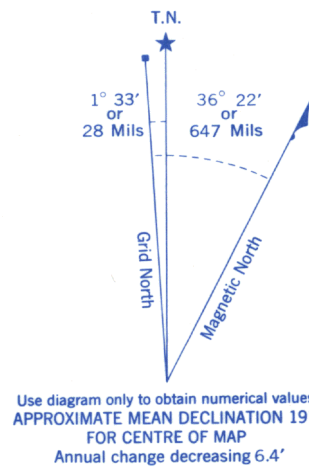
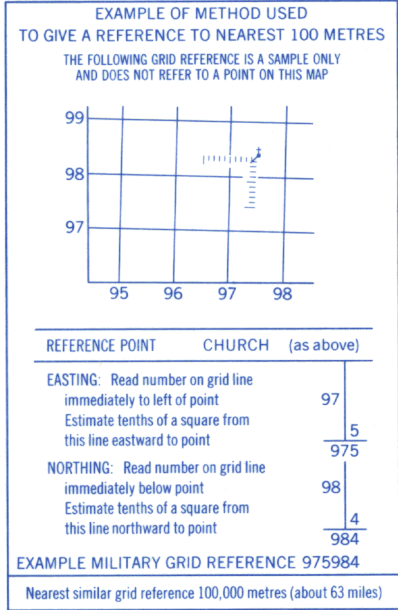
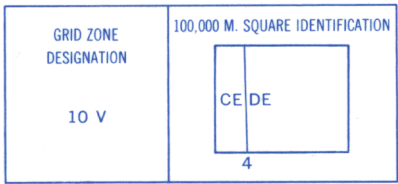


Refer to
this map as:

95 K/15
EDITION 1 MCE
SERIES A 733



ONE THOUSAND METRE
UNIVERSAL TRANSVERSE MERCATOR GRID
ZONE 10



REFERENCE POINT	CHURCH (as above)
EASTING: Read number on grid line immediately to left of point Estimate tenths of a square from this line eastward to point	97 15 975
NORTHING: Read number on grid line immediately below point Estimate tenths of a square from this line northward to point	98 4 984

EXAMPLE MILITARY GRID REFERENCE 975984
Nearest similar grid reference 100,000 metres (about 63 miles)

