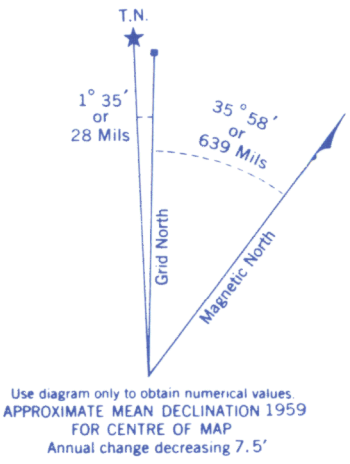


Produced and printed by the SURVEYS AND MAPPING
BRANCH, DEPARTMENT OF MINES AND TECHNICAL
SURVEYS, 1959, from air photographs taken in 1950.

MAGNETIC DECLINATION 37°33' EAST
AT CENTRE OF MAP 1959
Annual magnetic change 7'30" westerly

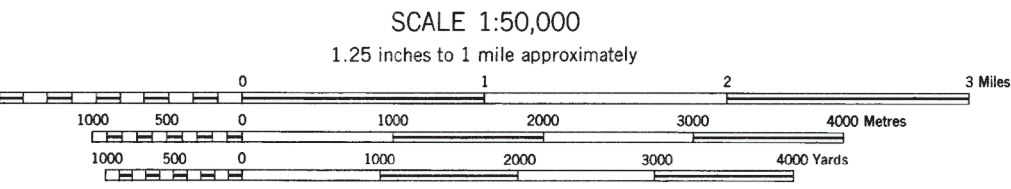


100,000 M. SQUARE IDENTIFICATION	
GRID ZONE DESIGNATION	WC
9 W	
TO GIVE A REFERENCE TO NEAREST 100 METRES	
EXAMPLE: LAKE	
EASTING: Read number on grid line immediately to left of point	81
Estimate tenths of a square from this line eastward to point	8
NORTHING: Read number on grid line immediately below point	23
Estimate tenths of a square from this line northward to point	1
MILITARY GRID REFERENCE	818231
Nearest similar grid reference 100,000 metres (about 63 miles)	

REFERENCE	
Roads:	
loose surface, dry weather	—
winter, cart track	—
trail, cut line or portage	—
Railway, single track	Station
Bridges: road; railway	—
Boundary: provincial	—
Horizontal control point, with elevation	454△
Church	—
School	—
Building	—
Mine or Open cut	—
Small island, rock bare or awash	—

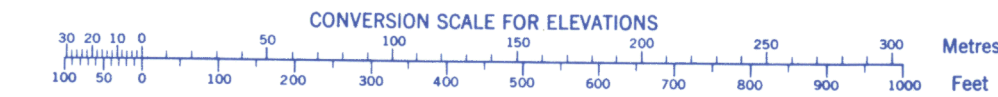
CANOL

DISTRICT OF MACKENZIE
NORTHWEST TERRITORIES



CONTOUR INTERVAL 50 FEET
Elevations in Feet above Mean Sea Level
North American Datum 1927 (1953)
Transverse Mercator Projection

Copies may be obtained from the Map Distribution
Office, Department of Mines and Technical Surveys,
Ottawa.



REFERENCE	
Streams:	
intermittent or dry	—
indefinite	—
Lake intermittent; indefinite	—
Marsh or Swamp	—
Foreshore flats	—
Rocky reef	—
Contours:	
elevation	—
depression	—
approximate	—
Cliff	—
Forest	—

128°00'	96 E/5	96 E/6	126°30'
65°30'	RETE LAKE	OSCAR LAKE	NORMAN WELLS
	96 E/4	96 E/3	96 E/2
	LORETTA CANYON	CANOL	THREE DAY LAKE
	96 D/13	96 D/14	96 D/15
64°45'			64°45'
128°00'	INDEX TO ADJOINING SHEETS		126°30'

CANOL
96 E/3
EDITION 1