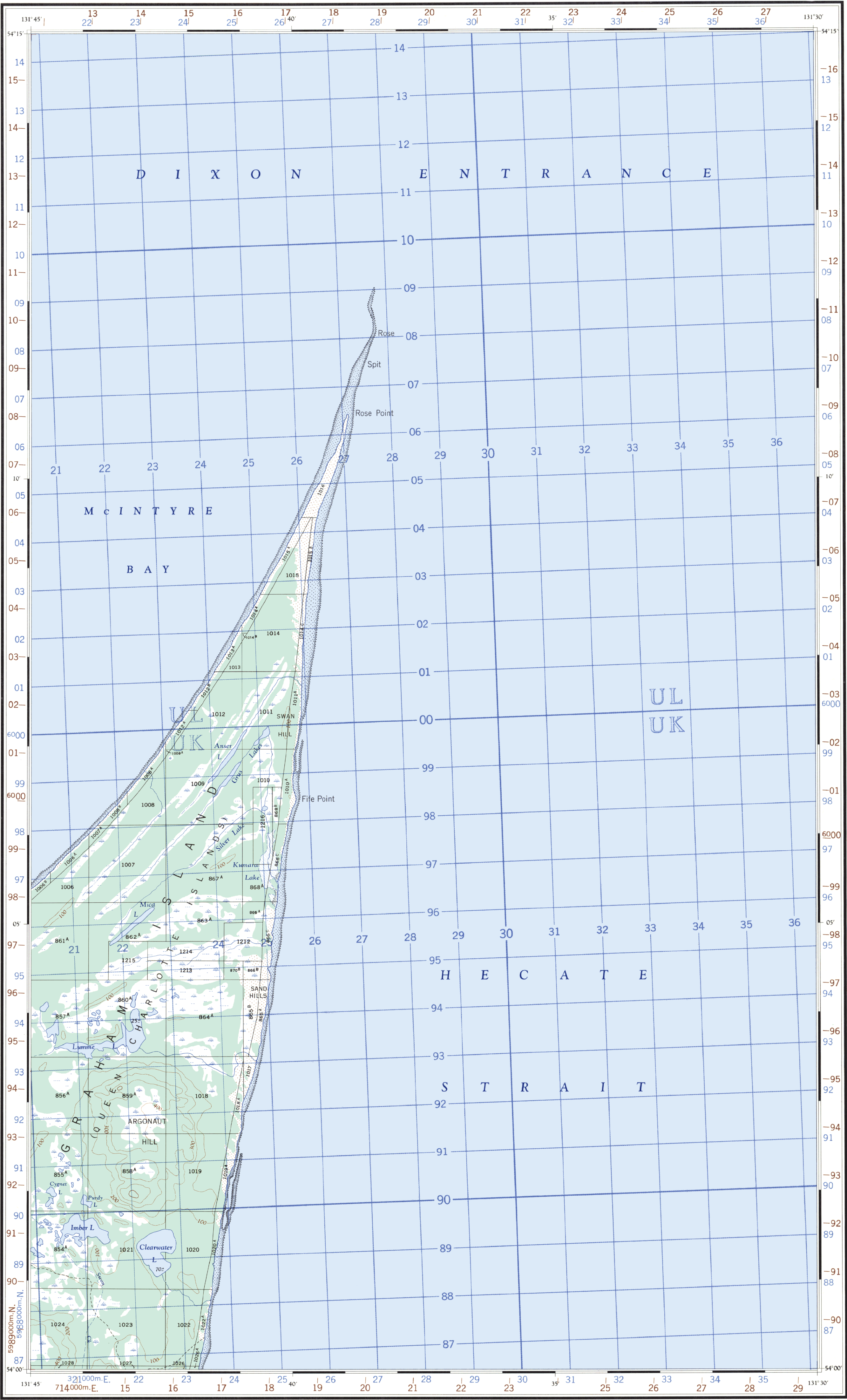


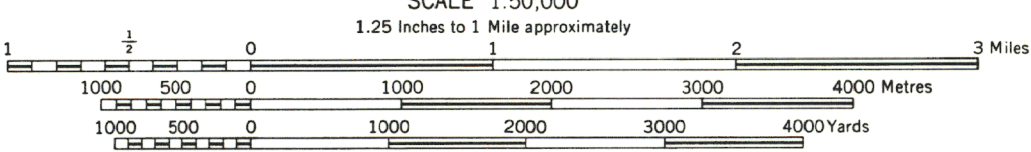
Refer to
this Map as : 103 J/4 EAST
EDITION 2 ASE
SERIES A 721



Produced by the ARMY SURVEY ESTABLISHMENT, R.C.E. 1957-60
Aerial photography 1954.

TOW HILL
QUEEN CHARLOTTE DISTRICT
BRITISH COLUMBIA

MAGNETIC DECLINATION 27°27' EAST
AT CENTRE OF MAP, 1960
Annual magnetic change 3.1' westerly



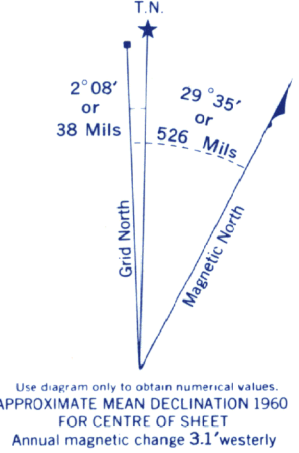
REFERENCE

- Roads:
hard surface, all weather more than 2 lanes
hard surface, all weather 2 lanes
loose surface, all weather 2 lanes or more
loose surface, all weather less than 2 lanes
dry weather
cart track; trail, or cut line
- Railways:
normal gauge, multiple track Station
normal gauge, single track Siding
abandoned or under construction
underpass, overpass
Tunnel; Drawbridge
Power line; Telephone line
- Boundaries:
international, with monument
provincial
county or district
township or parish
township or parish, unsurveyed
city or town
Horizontal control point, with elevation
Bench mark, with elevation
Spot elevation; precise, approximate
Historical site; Cemetery
Mine or open cut; Quarry
Sand or gravel pit

CONTOUR INTERVAL 100 FEET
Elevations in Feet above Mean Sea Level
North American Datum 1927
Transverse Mercator Projection
Copies may be obtained from the
Map Distribution Office,
Dept. of Mines and Technical Surveys,
Ottawa.

REFERENCE

- House; Building
School
Church; Church with spire
Post Office
Radio Station
Tower; Chimney
Well; Tank
Cutting
Embankment
Cliff
Contours:
elevation
depression
approximate
- Foreshore flats
Lighthouse
Wharf or pier; Breakwater
Levee or dyke
Rocky reef
Swamp or marsh
Inundated land, seasonal
Intermittent lake, stream
Indefinite shoreline, stream
Rapids, large, small; Bridge
Ditch or flume
Icefield or Glacier
Wooded area; unclassified, scrub
Vineyard; Orchard



100,000 M. SQUARE IDENTIFICATION	
GRID ZONE DESIGNATION	UL UK
TO GIVE A REFERENCE TO NEAREST 100 METRES	
EXAMPLE: STREAM JUNCTION	
EASTING: Read number on grid line immediately to left of point	23
Estimate tenths of a square from this line eastward to point.	7
NORTHING: Read number on grid line immediately below point	95
Estimate tenths of a square from this line northward to point.	4
MILITARY GRID REFERENCE	237954
Nearest similar grid reference 100,000 metres (about 63 miles)	

ONE THOUSAND METRE
UNIVERSAL TRANSVERSE MERCATOR GRID
ZONE 9

BROWN NUMBERED TICKS INDICATE
THE 1000 METRE U.T.M. GRID
ZONE 8

INDEX TO ADJOINING SHEETS

132°00'				131°00'
54°15'				54°00'
103 K/8	103 J/5	103 J/6		
103 K/1 MASSET	103 J/4 TOW HILL	103 J/3		
103 F/16 MASSET SOUND	103 G/13 EAGLE HILL	103 G/14		

TOW HILL
103 J/4 EAST
EDITION 2