

LEGEND - LÉGENDE

ROADS AND RELATED FEATURES

- HARD SURFACE, ALL WEATHER
- LOOSE SURFACE
- CART TRACK, WINTER ROAD OR ROAD UNDER CONSTRUCTION
- TRAIL, CUT LINE, PORTAGE
- BUILT-UP AREA
- RAILWAY, SIDING, STATION, STOP
- BRIDGE
- SEAPLANE BASE, ANCHORAGE

BOUNDARIES AND SURVEY CONTROL

- INTERNATIONAL
- PROVINCIAL
- BOUNDARY MONUMENT
- COUNTY, DISTRICT
- TOWNSHIP, PARISH - SURVEYED
- UNSURVEYED
- TOWNSHIP, DLS - SURVEYED
- UNSURVEYED
- SECTION CORNERS
- MUNICIPALITY
- INDIAN RESERVE, PARK, ETC.
- HORIZONTAL SURVEY POINT
- BENCH MARK
- SPOT ELEVATION, ELEVATION APPROXIMATE

DRAINAGE AND RELATED FEATURES

- STREAM, SHORLINE, INDEFINITE
- DIRECTION OF FLOW
- LAKE, INTERMITTENT LAKE
- INUNDATED LAND
- MARSH, SWAMP (WOODED)
- DRY RIVER BED WITH CHANNELS
- SAND, ABOVE, IN WATER
- STRING BOG
- TUNDRA, PONDS, POLYGONS
- RAPIDS, FALLS, RAPIDS
- FORESHORE FLATS
- ROCK
- DAM
- WHARF
- DITCH
- RELIEF FEATURES
- CONTOURS
- APPROXIMATE CONTOUR
- DEPRESSION
- ESKER
- PINGO
- SAND, SAND DUNES
- PALSA BOG
- WOODED AREA
- CLEARED AREA

ROUTES ET OUVRAGES CONNEXES

- SURFACE DURE, TOUTES SAISONS
- GRAVIER
- CHEMIN DE TERRE, D'HIVER OU CHEMIN EN CONSTRUCTION
- SENTIER, PERCÉE, PORTAGE
- AGGLOMERATION
- CHEMIN DE FER, VOIE D'ÉVITEMENT, GARE, ARRÊT
- PONT
- HYDROAÉROPORT, MOULAGE

FRONTIÈRES ET POINTS DE RÉFÉRENCES

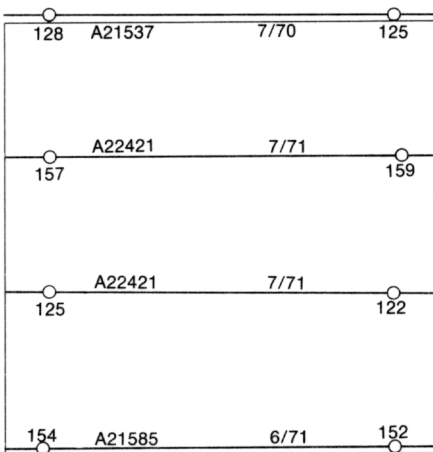
- INTERNATIONALE
- PROVINCIALE
- BORNE FRONTIÈRE
- COMTE, DISTRICT
- CANTON, PAROISSE - ARPENTE
- NON ARPENTE
- CANTON, DLS - ARPENTE
- NON ARPENTE
- SECTION ANGLAIRE
- MUNICIPALITÉ
- RESERVE INDIENNE, PARC, ETC.
- REPERE PLANIMETRIQUE
- REPERE DE NIVELLEMENT
- POINT COTÉ, ELEVATION APPROXIMATIVE

DRAINAGE ET OUVRAGES CONNEXES

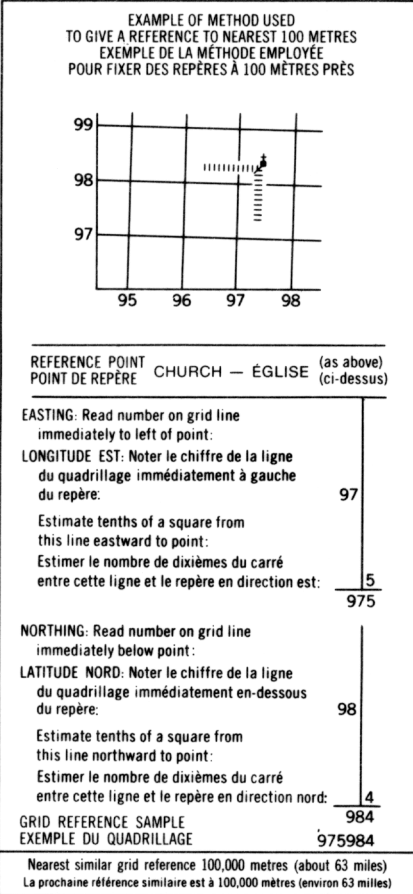
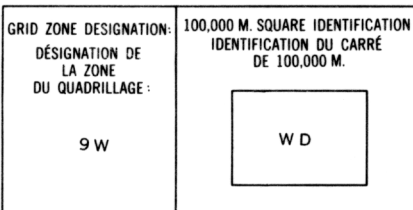

- COURS D'EAU, RIVE, IMPRECISE
- DIRECTION DU COURANT
- LAC, LAC INTERMITTENT
- TERRAIN INONDÉ
- MARAIS, MARECAGE (BOISÉ)
- LIT DE COURS D'EAU TARI AVEC CHENAUX
- SABLE AU DESSUS, DANS L'EAU
- MARECAGES EN ENFILADE
- TOUPORA, ÉTANGS, SOLS POLYAGONAUX
- RAPIDES, CHUTES, RAPIDES
- ESTRANS
- ROCHES
- BARRAGE
- QUAI
- FOSSE
- RELIEF
- COURBE DE NIVEAU
- COURBE DE NIVEAU APPROXIMATIF
- COURBE DE CUVETTE
- ESKER
- PINGO
- SABLE, DUNES
- PALSA
- REGION BOISEE
- REGION DEBOISEE

PHOTOGRAPHY PHOTOGRAPHIE

COMPILED RESTITUTION



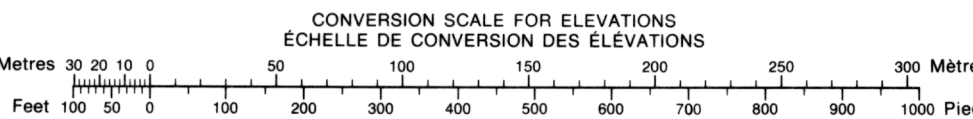
REVISION



106-I/10	106-I/9	96 L/12
106-I/7	106-I/8	96 L/5
106-I/2	106-I/1	96 L/4

ONE THOUSAND METRE  
UNIVERSAL TRANSVERSE MERCATOR GRID  
ZONE 9  
QUADRILLAGE DE MILLE MÈTRES  
UNIVERSAL TRANSVERSE DE MERCATOR

The 1973 MAGNETIC BEARING is 37°57' (875 mils)  
EAST OF GRID NORTH.  
ANNUAL CHANGE DECREASING 6.6'  
GRID NORTH is 0°41' (12 mils) EAST OF TRUE NORTH  
for centre of map.  
Le REPERE MAGNETIQUE en 1973 est à 37°57' (875 mils)  
EST du NORD DU QUADRILLAGE.  
VARIATION ANNUELLE DÉCROISSANTE 6.6'  
NORD DU QUADRILLAGE est 0°41' (12 mils) à l'est du  
NORD GÉOGRAPHIQUE au centre de la carte.



ONTADEK LAKE  
DISTRICT OF MACKENZIE  
NORTHWEST TERRITORIES

