

LEGEND - L G NDE

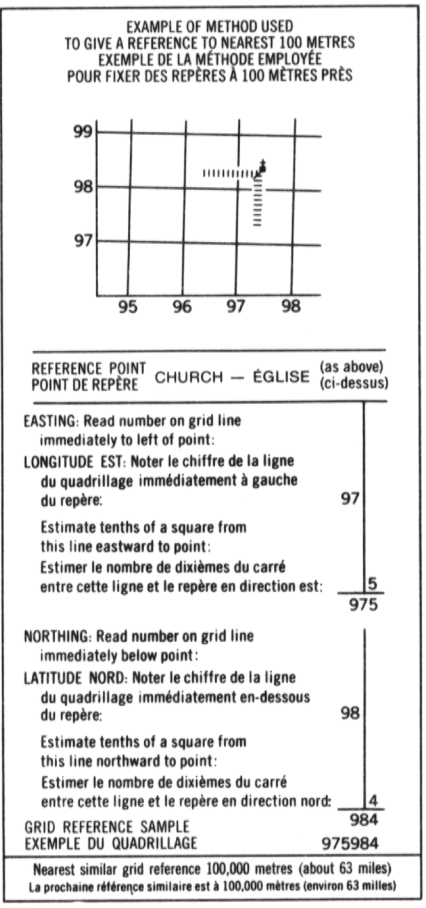
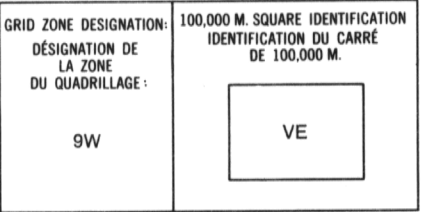
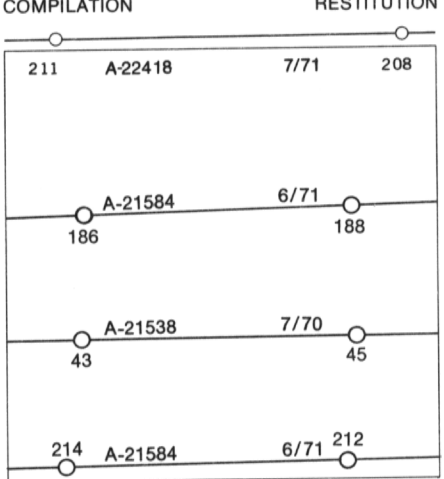
ROADS AND RELATED FEATURES

- HARD SURFACE, ALL WEATHER
- LOOSE SURFACE
- CART TRACK, WINTER ROAD OR ROAD UNDER CONSTRUCTION
- TRAIL, CUT LINE, PORTAGE
- BUILT-UP AREA
- RAILWAY, SIDING, STATION, STOP
- BRIDGE
- SEAPLANE BASE, ANCHORAGE
- LANDMARK FEATURES
- HOUSE, BARN
- CHURCH, SCHOOL
- POST OFFICE
- HISTORICAL SITE
- TOWERS, FIRE, RADIO
- WELL, OIL, GAS
- TANK, OIL, GASOLINE, WATER
- TELEPHONE LINE
- POWER TRANSMISSION LINE
- MINE
- CUTTING, EMBANKMENT
- GRAVEL PIT
- BOUNDARIES AND SURVEY CONTROL
- INTERNATIONAL, PROVINCIAL, BOUNDARY MONUMENT
- COUNTY, DISTRICT
- TOWNSHIP, PARISH - SURVEYED
- HORIZONTAL SURVEY POINT
- BENCH MARK
- SPOT ELEVATION, ELEVATION APPROXIMATE
- DRAINAGE AND RELATED FEATURES
- STREAM, SHORELINE, INDEFINITE
- DIRECTION OF FLOW
- LAKE, INTERMITTENT LAKE
- INUNDATED LAND
- MARSH, SWAMP, (WOODED)
- DRY RIVER BED WITH CHANNELS
- SAND, ABOVE, IN WATER
- STRING BOG
- TUNDRA PONDS, POLYGONS
- RAPIDS, FALLS, RAPIDS
- FORESHORE FLATS
- ROCK
- DAM
- WHARF
- DITCH
- RELIEF FEATURES
- CONTOURS
- APPROXIMATE CONTOUR
- DEPRESSION
- ESKER
- PINGO
- SAND, SAND DUNES
- PALSA BOG
- WOODED AREA
- CLEARED AREA


ROUTES ET OUVRAGES CONNEXES

- SURFACE DURE, TOUTES SAISONS
- GRAVIER
- CHEMIN DE TERRE, D'HIVER OU CHEMIN EN CONSTRUCTION
- SENTIER, PERC  , PORTAGE
- AGGLOMERATION
- CHEMIN DE FER, VOIE D' VITEMENT, GARE, ARR  T
- PONT
- HYDRO  ROPORT, MOULAGE
- POINTS DE REP  RE
- MAISON, GRANGE
-   GLISE,   COLE
- BUREAU DE POSTE
- LIEU HISTORIQUE
- TOURS, FEU, RADIO
- PUITS, PETROLE, GAZ
- R  SERVOIR, PETROLE, ESSENCE, EAU
- LIGNE T  L  PHONIQUE
- LIGNE DE TRANSPORT D'  NERGIE
- MINE
- FRANCH  E, REMBLAI
- FOSSE DE GRAVIER
- FRONTI  RES ET POINTS DE R  F  RENCES
- INTERNATIONALE, PROVINCIALE, BORNE FRONTI  RE
- COMT  , DISTRICT
- CANTON, P  RISS   - ARPENTE
- CANTON, DLS - ARPENTE NON ARPENTE
- CANTON, DLS - SECTION ANGULAIRE
- MUNICIPALIT  
- RESERVE INDIENNE, PARC, ETC
- REP  RE PLANIM  TRIQUE
- REP  RE DE NIVELLEMENT
- POINT COT  , ELEVATION APPROXIMATIVE
- DRAINAGE ET OUVRAGES CONNEXES
- COURS D'EAU, RIVE, IMPRECISE
- DIRECTION DU COURANT
- LAC, LAC INTERMITTENT
- TERRAIN INOND  
- MARAIS, MARECAGE (BOIS  E)
- LIT DE COURS D'EAU TARI AVEC CHENAUX
- SABLE, AU DESSUS, DANS L'EAU
- MARECAGES EN ENFILADE
- TOUNDRA, ETANGS, SOLS POLYGONAUX
- RAPIDS, CHUTES, RAPIDS
- ESTRANS
- ROCHE
- BARRAGE
- QUA
- FOSSE
- RELIEF
- COURBE DE NIVEAU
- COURBE DE NIVEAU APPROXIMATIF
- COURBE DE CUVETTE
- ESKER
- PINGO
- SABLE, DUNES
- PALSE
- REGION BOIS  E
- REGION DEBOIS  E

PHOTOGRAPHY PHOTOGRAPHIE



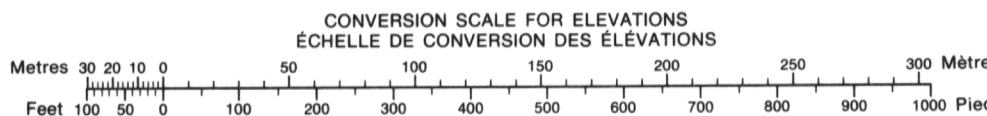
REVISION



106 O/7	106 O/8	106 P/5
106 O/2	106 O/1	106 P/4
106 J/15	106 J/16	106 I/13

ONE THOUSAND METRE  
UNIVERSAL TRANSVERSE MERCATOR GRID  
ZONE 9  
QUADRILLAGE DE MILLE M  TRES  
UNIVERSAL TRANSVERSE DE MERCATOR

The 1973 MAGNETIC BEARING is 40  02' (712 mils)  
EAST OF GRID NORTH.  
Le REP  RE MAGN  TIQUE en 1973 est    40  02' (712 mils)  
EST DU NORD DU QUADRILLAGE.  
GRID NORTH is 1  09' (20 mils) WEST of TRUE NORTH  
for centre of map.  
NORD DU QUADRILLAGE est 1  09' (20 mils)    l'ouest du  
NORD G  OGRAPHIQUE au centre de la carte.



INSPECTION OF THIS MAP USING 1985 SATELLITE IMAGERY  
REVEALED NO CHANGES IN MAJOR HYDROGRAPHIC OR CON-  
STRUCTED FEATURES.  
La V  RIFICATION DE CETTE CARTE AU MOYEN D'IMAGES  
SATELLITE DE 1985 N'A MONTR   AUCUN CHANGEMENT EN  
CE QUI CONCERNE LES   L  MENTS HYDROGRAPHIQUES OU  
LES   L  MENTS RAUPON  ES (CONSTRUCTIONS) D'IMPORTANCE.

