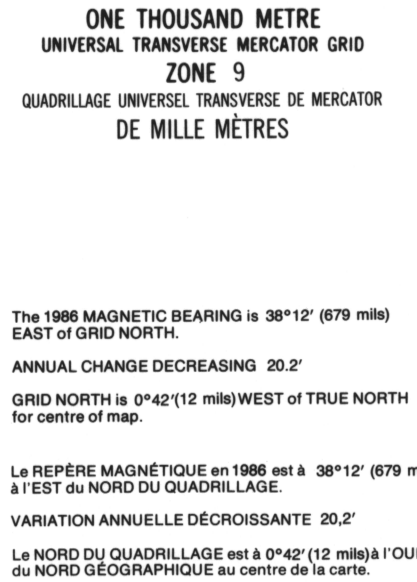

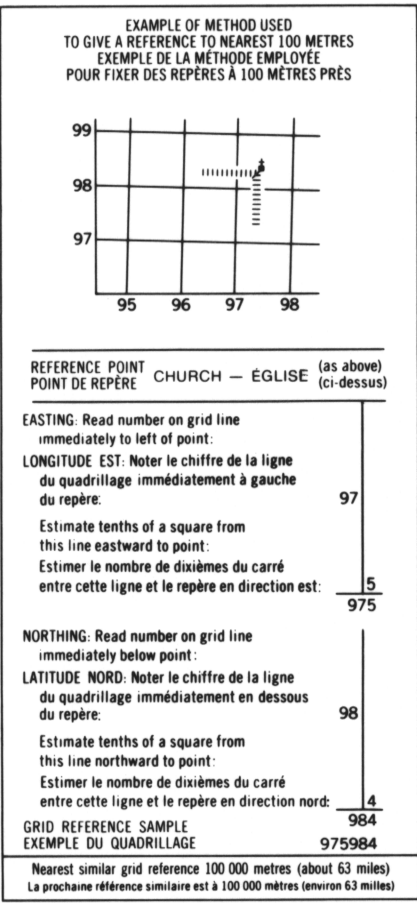
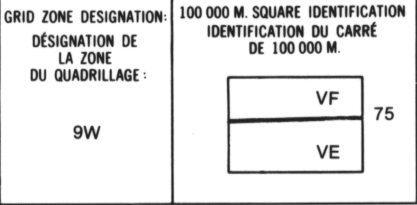
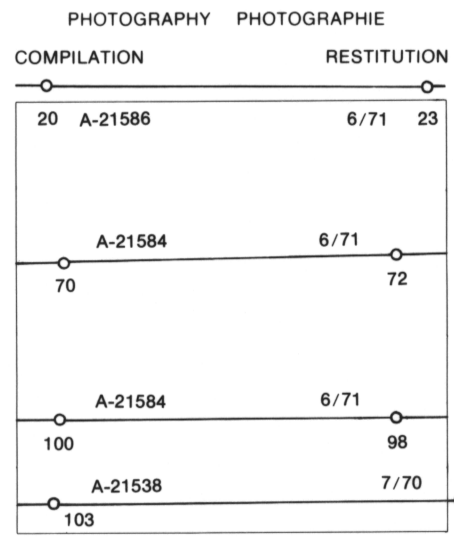


- ROADS AND RELATED FEATURES**
- HARD SURFACE, ALL WEATHER
 - LOOSE SURFACE
 - CART TRACK, WINTER ROAD OR ROAD UNDER CONSTRUCTION
 - TRAIL, CUT LINE, PORTAGE
 - BUILT-UP AREA
 - RAILWAY, SIDING, STATION, STOP
 - BRIDGE
 - SEAPLANE BASE, ANCHORAGE
- LANDMARK FEATURES**
- HOUSE, BARN
 - CHURCH, SCHOOL
 - POST OFFICE
 - HISTORICAL SITE
 - TOWERS, FIRE, RADIO
 - WELL, OIL, GAS
 - TANK, OIL, GASOLINE, WATER
 - TELEPHONE LINE
 - POWER TRANSMISSION LINE
 - MINE
 - CUTTING, EMBANKMENT
 - GRAVEL PIT
- BOUNDARIES AND SURVEY CONTROL**
- INTERNATIONAL, PROVINCIAL, BOUNDARY MONUMENT
 - COUNTY, DISTRICT
 - TOWNSHIP, PARISH, SURVEYED - UNSURVEYED
 - TOWNSHIP, DLS - SURVEYED, UNSURVEYED
 - SECTION CORNERS
- MUNICIPALITY**
- INDIAN RESERVE, PARK, ETC.
 - HORIZONTAL SURVEY POINT
 - BENCH MARK WITH ELEVATION
 - SPOT ELEVATION, PRECISE, LAND, WATER
- DRAINAGE AND RELATED FEATURES**
- STREAM, SHORELINE, INDEFINITE
 - DIRECTION OF FLOW
 - LAKE, INTERMITTENT LAKE
 - INUNDATED LAND
 - MARSH, SWAMP (WOODED)
 - DRY RIVER BED WITH CHANNELS
 - SAND, ABOVE, IN WATER
 - STRING BOG
 - TUNDRA, PONDS, POLYGONS
 - RAPIDS, FALLS, RAPIDS
 - FORESHORE FLATS
 - ROCK
 - DAM
 - WHARF
 - DITCH
- RELIEF FEATURES**
- CONTOURS
 - APPROXIMATE CONTOURS
 - DEPRESSION CONTOUR
 - SPOT ELEVATION, APPROXIMATE, LAND, WATER
 - ESKER
 - PINGO
 - SAND, SAND DUNES
 - PALSA BOG
 - WOODED AREA
 - CLEARED AREA

LEGEND - LÉGENDE

- ROUTES ET OUVRAGES CONNEXES**
- SURFACE PAVÉE, TOUTES SAISONS
 - GRAVIER
 - CHEMIN DE TERRE, D'HIVER OU ROUTE EN CONSTRUCTION
 - SENTIER, PERÇÉE, PORTAGE
 - AGGLOMÉRATION
 - CHEMIN DE FER, VOIE D'ÉVITEMENT, GARE, ARRÊT
 - PORT
 - HYDROAÉROPORT, MOULAGE
- POINTS DE REPÈRE**
- MAISON, GRANGE
 - ÉGLISE, ÉCOLE
 - BUREAU DE POSTE
 - LIEU HISTORIQUE
 - TOURS, FEU, RADIO
 - Puits, PÉTROLE, GAZ
 - RÉSERVOIR, PÉTROLE, ESSENCE, EAU
 - LIGNE TÉLÉPHONIQUE
 - LIGNE DE TRANSPORT D'ÉNERGIE
 - MINE
 - DÉBLAI, REMBLAI
 - GRAVIER
- FRONTIÈRES ET POINTS DE RÉFÉRENCES**
- INTERNATIONALE, PROVINCIALE, BORNE FRONTIÈRE
 - COMTE, DISTRICT
 - CANTON, PAROISSE - NON ARPENTÉE
 - TOWNSHIP, ATC-ARPENTÉE, NON ARPENTÉE
 - COINS DE SECTION
- MUNICIPALITÉ**
- RÉSERVE INDIENNE, PARC, ETC.
 - REPÈRE PLANIMÉTRIQUE
 - REPÈRE DE NIVELLEMENT AVEC COTE
 - POINT COTE, PRÉCIS, SUR TERRE, SUR L'EAU
- DRAINAGE ET OUVRAGES CONNEXES**
- COURS D'EAU, RIVE, IMPRÉCISE
 - DIRECTION DU COURANT
 - LAC, LAC INTERMITTENT
 - TERRAIN INONDÉ
 - MARAI, MARECAGE (BOISÉ)
 - LIT DE COURS D'EAU TARI AVEC CHENAUX
 - SABLE, ALOUËSSUS, DANS L'EAU
 - MARECAGE EN ENFILADE
 - TOUNDRA: ÉTANGS, SOLS POLYGAUX
 - RAPIDES, CHUTES, RAPIDES
 - ESTRANS
 - ROCHE
 - BARRAGE
 - QUAI
 - FOSSE
- RELIEF**
- COURBES DE NIVEAU
 - COURBES DE NIVEAU APPROXIMATIVES
 - COURBE DE CUVETTE
 - POINT COTE, APPROXIMATIF, SUR TERRE, SUR L'EAU
 - ESKER
 - PINGO
 - SABLE, DUNES
 - PALSE
 - RÉGION BOISÉE
 - RÉGION DÉBOISÉE



PRODUCED BY THE SURVEYS AND MAPPING BRANCH, DEPARTMENT OF ENERGY, MINES AND RESOURCES, OTTAWA, PUBLISHED IN 1986

COPIES MAY BE OBTAINED FROM THE CANADA MAP OFFICE, DEPARTMENT OF ENERGY, MINES AND RESOURCES, OTTAWA, OR YOUR NEAREST MAP DEALER

© 1986, HER MAJESTY THE QUEEN IN RIGHT OF CANADA, DEPARTMENT OF ENERGY, MINES AND RESOURCES.

THIS MAP WAS COMPARED WITH SATELLITE IMAGERY OBTAINED IN 1989 AND FOUND TO BE UP-TO-DATE IN ALL MAJOR FEATURES

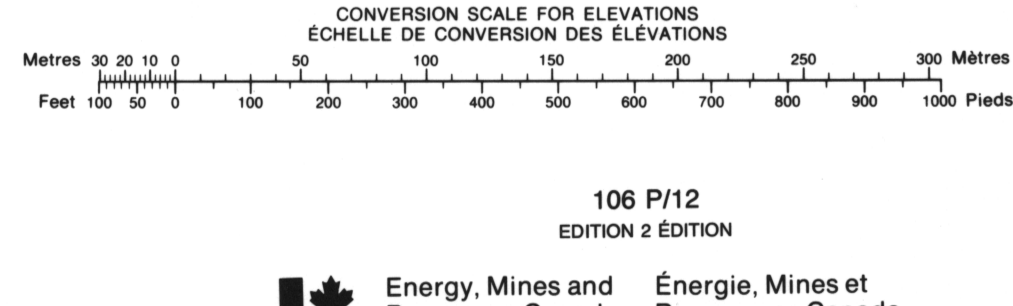
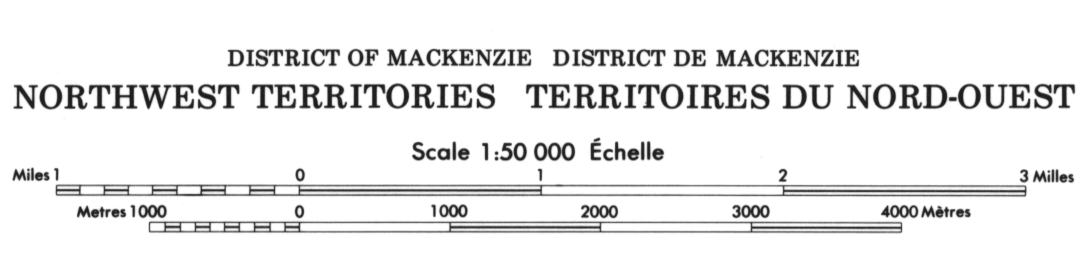
ELEVATIONS IN FEET ABOVE MEAN SEA LEVEL

CONTOUR INTERVAL 50 FEET

NORTH AMERICAN DATUM 1927

TRANSVERSE MERCATOR PROJECTION

INFORMATION CONCERNING BENCH MARKS AND HORIZONTAL SURVEY MONUMENTS CAN BE OBTAINED FROM GEOLOGIC SURVEY, SURVEYS AND MAPPING BRANCH, OTTAWA



INSPECTION OF THIS MAP USING 1988 SATELLITE IMAGERY REVEALED NO CHANGES IN MAJOR HYDROGRAPHIC OR CONSTRUCTED FEATURES.

UNE VÉRIFICATION DE CETTE CARTE AU MOYEN D'IMAGES SATELLITE DE 1988 N'A MONTRÉ AUCUN CHANGEMENT EN CE QUI CONCERNE LES ÉLÉMENTS HYDROGRAPHIQUES OU LES ÉLÉMENTS RAPPORTÉS (CONSTRUCTIONS) DIMENSIONNELLES.