
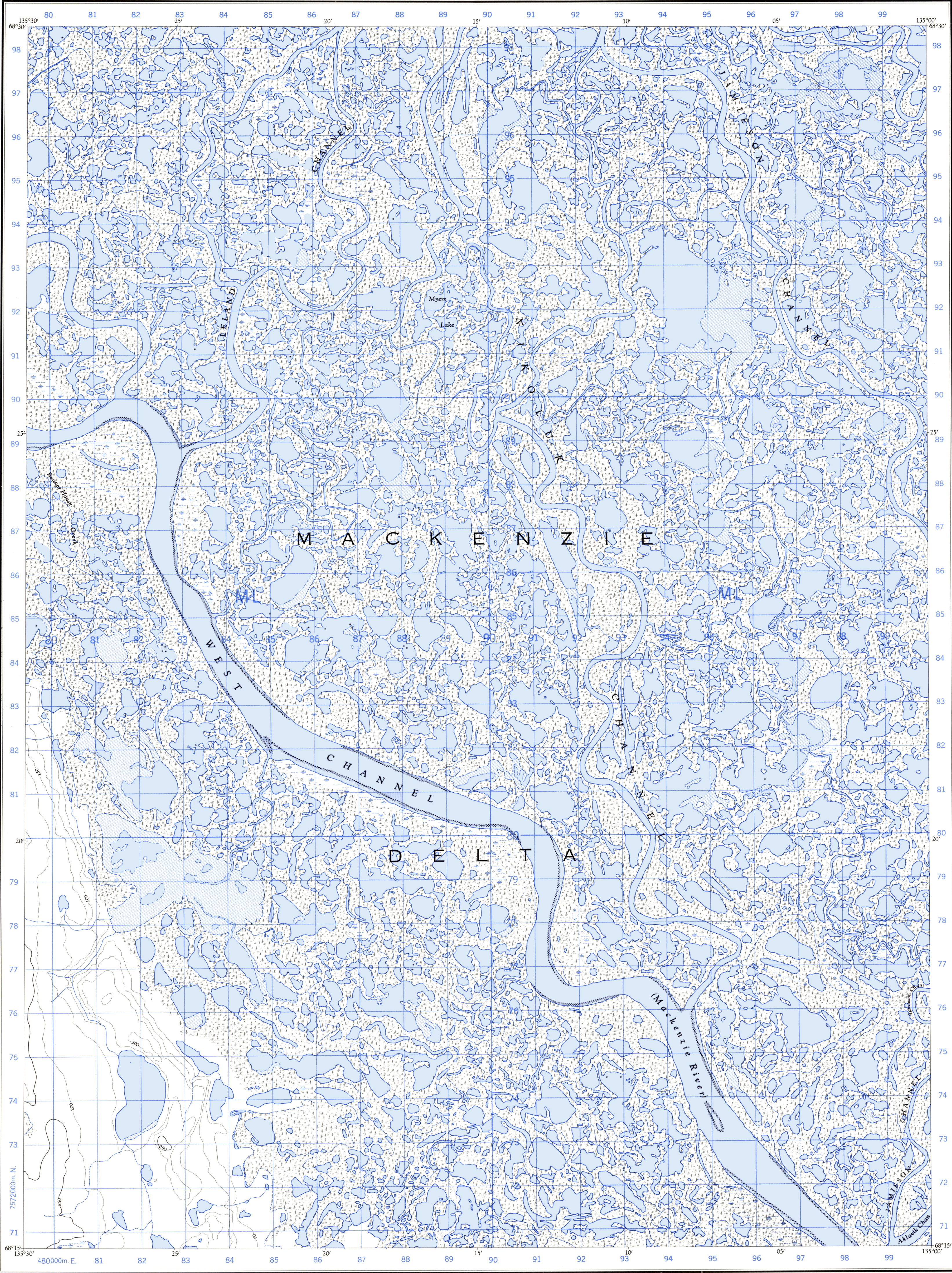


Military users, refer to this map as: Réf�rence de la carte pour usage militaire:	SERIES	A 733	S�RI�
	MAP	107 B/5 E	CARTE
	EDITION	1 MCE	�DITION



100,000 M. SQUARE IDENTIFICATION	
GRID ZONE DESIGNATION	8W
	ML
TO GIVE A REFERENCE TO NEAREST 100 METRES	
EXAMPLE: ROCK	
EASTING: Read number on grid line immediately to left of point	88
Estimate tenths of a square from this line eastward to point	889
NORTHING: Read number on grid line immediately below point	83
Estimate tenths of a square from this line northward to point	831
MILITARY GRID REFERENCE	889831
Nearest similar grid reference 100,000 metres (about 63 miles)	

ONE THOUSAND METRE
UNIVERSAL TRANSVERSE MERCATOR GRID
ZONE 8

Compiled, 1958, by the SURVEYS AND MAPPING BRANCH,
DEPARTMENT OF MINES AND TECHNICAL SURVEYS,
from aerial photographs taken in 1954. Printed 1966.

Copies may be obtained from the Canada Map Office,
Department of Energy, Mines and Resources, Ottawa,
or your nearest map dealer.

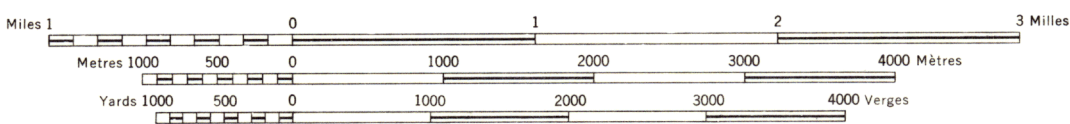
  Canada Copyrights Reserved 1973

(Joins Aklavik Range 107 B/4 E)

BEAVER HOUSE CREEK

DISTRICT OF MACKENZIE
NORTHWEST TERRITORIES

SCALE 1:50,000  CHELLE



CONTOUR INTERVAL 50 FEET
Elevations in Feet above Mean Sea Level
North American Datum 1927. (1954)

 QUIDISTANCE DES COURBES 50 PIEDS
 levations en pieds au-dessus du niveau moyen de la mer
Niveau de r f rence nord-am ricain 1927. (1954)

Projection transverse de Mercator

Building	�b�timent	Barren	Grange
School	�cole	Post Office	Bureau de poste
Church	�glise	Cemetery	Cimet�re
Lighthouse	Phare		
River with bridge	Rivi�re avec pont		
Stream, intermittent or dry	Cours d'eau intermittent ou � sec		
Lake intermittent, indefinite	Lac intermittent, rive incertaine		
Marsh or Swamp	Marais ou mar�cage		
Depression contours	Courbes de cuvette		

R dig e en 1958, par la DIRECTION DES LEV S ET DE LA CARTOGRAPHIE,
MINIST RE DES MINES ET DES RELEV S TECHNIQUES, d'apr s des photo-
graphies a riennes prises en 1954. Imprim e en 1966.

Ces cartes sont en vente au Bureau des Cartes du Canada,
minist re de l' nergie, des Mines et des Ressources, Ottawa,
ou chez le vendeur le plus pr s.

  Canada 1973, tous droits r serv s