
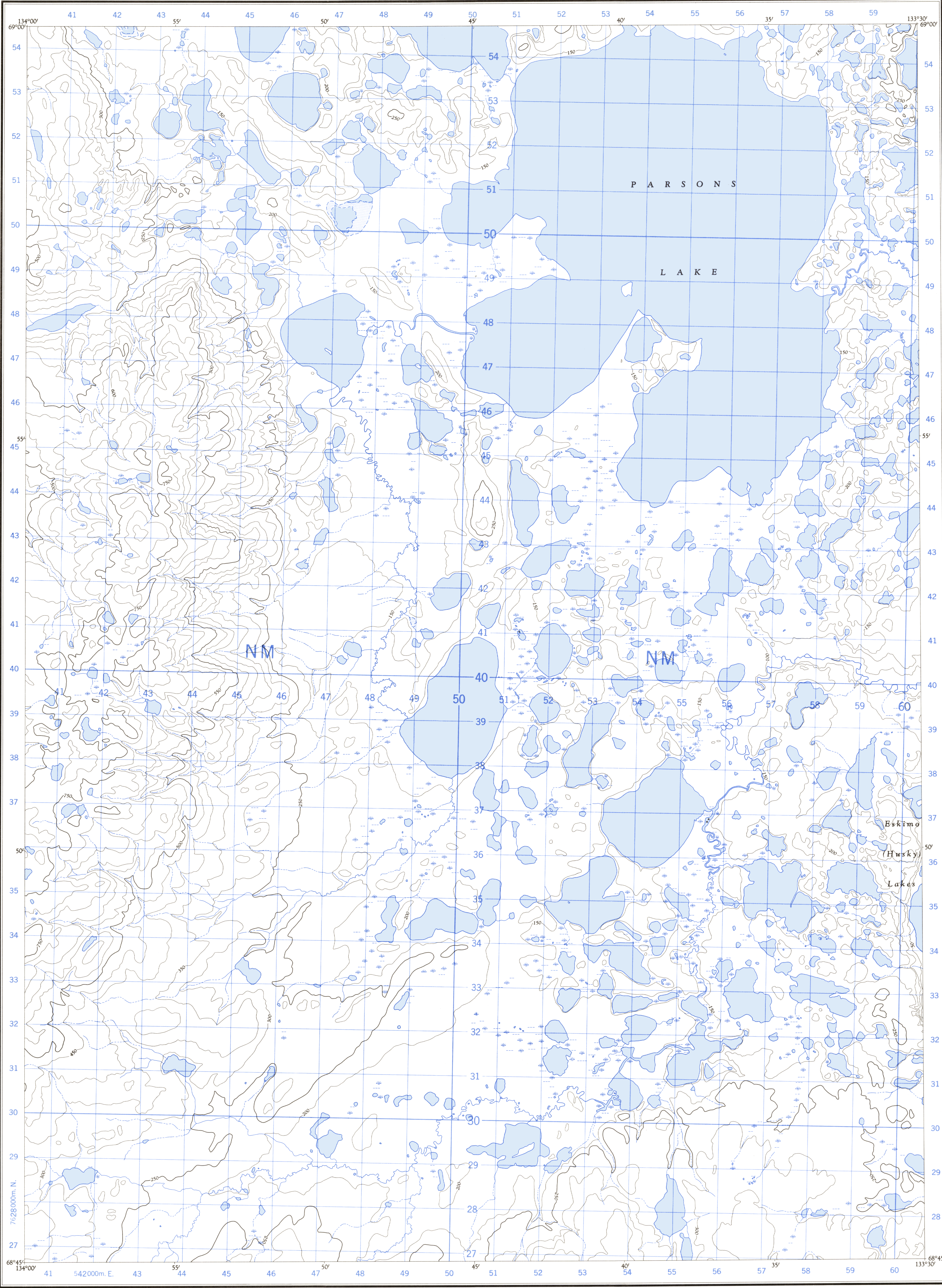


Military users, refer to this map as: Référence de la carte pour usage militaire:	SERIES	A733	SÉRIE
	MAP	107B/15W	CARTE
	EDITION	1 MCE	ÉDITION



Use diagram only to obtain numerical values.  
APPROXIMATE MEAN DECLINATION 1966  
FOR CENTRE OF MAP  
Annual change decreasing 6.2"

100,000 M. SQUARE IDENTIFICATION	
GRID ZONE DESIGNATION	N M
TO GIVE A REFERENCE TO NEAREST 100 METRES	
EXAMPLE: STREAM JUNCTION	
EASTING: Read number on grid line immediately to left of point	48
Estimate tenths of a square from this line eastward to point	481
NORTHING: Read number on grid line immediately below point	40
Estimate tenths of a square from this line northward to point	405
MILITARY GRID REFERENCE	481405
Nearest similar grid reference 100,000 metres (about 63 miles)	

ONE THOUSAND METRE  
UNIVERSAL TRANSVERSE MERCATOR GRID  
ZONE 8

Compiled, 1957, by the SURVEYS AND MAPPING BRANCH,  
DEPARTMENT OF MINES AND TECHNICAL SURVEYS,  
from aerial photographs taken in 1950. Printed 1966.

Copies may be obtained from the Canada Map Office,  
Department of Energy, Mines and Resources, Ottawa,  
or your nearest map dealer.

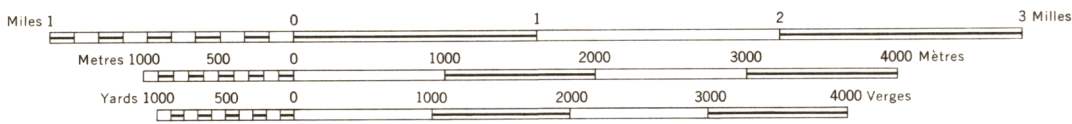
© Canada Copyrights Reserved 1974

(Joins Neell Lake 107 B/10W)

## PARSONS LAKE

DISTRICT OF MACKENZIE  
NORTHWEST TERRITORIES

SCALE 1:50,000 ÉCHELLE



CONTOUR INTERVAL 50 FEET  
Elevations in Feet above Mean Sea Level  
North American Datum 1927. (1954)  
Transverse Mercator Projection

ÉQUIDISTANCE DES COURBES 50 PIEDS  
Élévations en pieds au-dessus du niveau moyen de la mer  
Niveau de référence nord-américain 1927. (1954)  
Projection transverse de Mercator

Building	Bâtiment	•	Barn	Grange	—•—
School	École	•	Post Office	Bureau de poste	•
Church	Eglise	•	Cemetery	Cimetière	•
Lighthouse	Phare	•			•
River with bridge	Rivière avec pont	—•—			—•—
Stream, intermittent or dry	Cours d'eau intermittent ou à sec	—•—			—•—
Lake, intermittent, indefinite	Lac intermittent, rive imprécise	—•—			—•—
Marsh or Swamp	Marais ou marécage	—•—			—•—
Depression contours	Courbes de cuvette	—•—			—•—

Rédigé en 1957, par la DIRECTION DES LEVÉS ET DE LA CARTOGRAPHIE,  
MINISTÈRE DES MINES ET DES RELEVÉS TECHNIQUES, d'après des photo-  
graphies aériennes prises en 1950. Imprimée en 1966.

Ces cartes sont en vente au Bureau des Cartes du Canada,  
ministère de l'Énergie, des Mines et des Ressources, Ottawa,  
ou chez le vendeur le plus près.

© Canada 1974. tous droits réservés