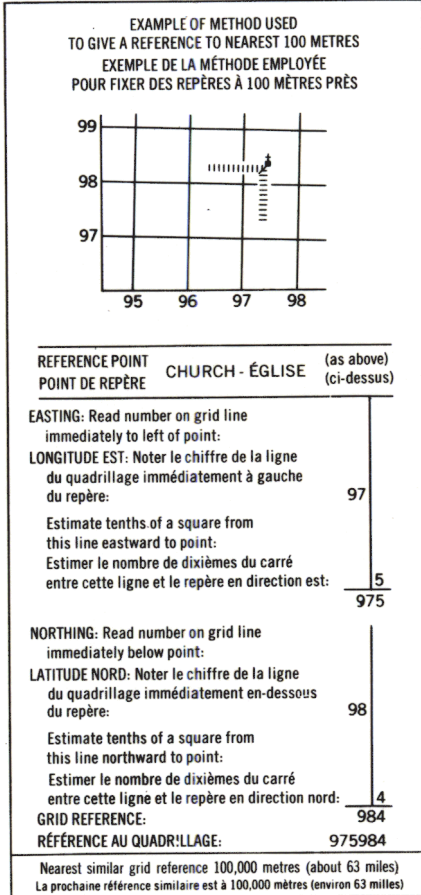
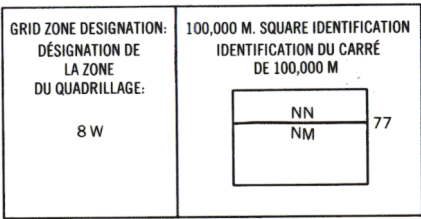
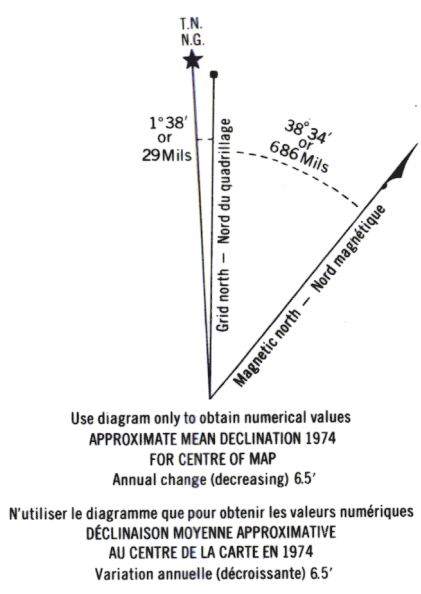



Military users,  
refer to this map as:  
Réf rence de la carte  
pour usage militaire:

SERIES A733 S RI   
MAP 107C/7E CARTE  
EDITION 1 M   EDITION



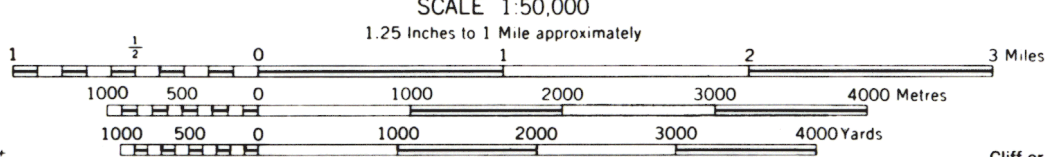
ONE THOUSAND METRE  
UNIVERSAL TRANSVERSE MERCATOR GRID  
ZONE 8  
QUADRILLAGE DE MILLE M TRES  
TRANSVERSE UNIVERSEL DE MERCATOR

Produced by the Army Survey Establishment, R.C.E. 1960

Copies may be obtained from the Canada Map Office,  
Department of Energy, Mines and Resources, Ottawa,  
or your nearest map dealer.  
  Canada Copyrights Reserved 1974

Road, dry weather  
cart track, winter road  
Boundary, provincial  
Power line  
Astronomical monument  
Horizontal control point  
Bench mark

Spot elevation, precise, approximate  
House, Building  
School, Church  
Post Office, Tower  
Radio Station, R.C.M.P. detachment  
Well, Tank  
Airfield



CONTOUR INTERVAL 50 FEET  
PROVISIONAL MAP

Some names on this map are not yet official.  
Corrections or additions are invited by the  
Surveys and Mapping Branch.

Certains noms inscrits sur cette carte ne sont  
pas encore officiels. La Direction des lev s et  
de la cartographie saurait gr  au public de lui  
signaler corrections et additions.

Cliff or low relief  
Esker  
Pingo  
Contours:  
elevation  
depression  
Wooded Area

REFERENCE

Foreshore Flats  
Rocky reef  
Lake or pond, perennial  
Lake or stream, intermittent  
Rapids  
Swamp, marsh