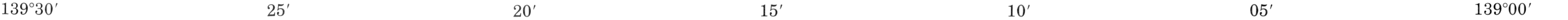


EDITION 1 116 O/14

SERIES	A722	SÉRIE
MAP	116 0/14	CARTE
EDITION	1 MCE	ÉDITION



ROUTES ET OUVRAGES CONNEXES

HARD SURFACE, ALL WEATHER.....

SEAPLANE BASE, ANCHORAGE
LANDMARK FEATURE
 HOUSE, BARN
 CHURCH, SCHOOL
 POST OFFICE
 HISTORICAL SITE
 TOWERS: FIRE, RADIO
 WELL: OIL, GAS
 TANK: OIL, GASOLINE, WATER
 TELEPHONE LINE
 POWER TRANSMISSION LINE

HOUSE, BARN

MINE
 CUTTING, EMBANKMENT
 GRAVEL PIT
BOUNDARIES AND SURVEYS
 INTERNATIONAL, PROVINCIAL
 BOUNDARY MARK
 COUNTY, DISTRICT
 TOWNSHIP, PARISH - SURVEYED
 - UNSURVEYED
 TOWNSHIP DLS - SURVEYED
 - SECTION CORNER

INTERNATIONAL, PROVINCIAL,

MUNICIPALITY

INDIAN RESERVE, PARK, ETC

HORIZONTAL SURVEY POINT

BENCH MARK

STREAM, SHORELINE: INDEFINITE

RELIEF FEATURES

CONTOURS

APPROXIMATE CONTOUR

DEPRESSION

ESKER

PINGO

SAND, SAND DUNES

PALSA BOG

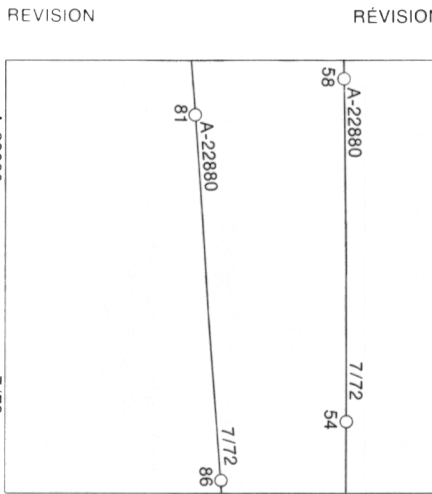
WOODED AREA

CLEARED AREA

CONTOURS

PHOTOGRAPHIC
COMPILATION

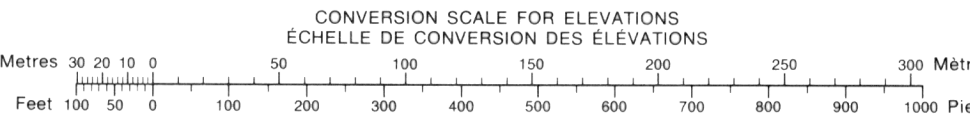
COMPILATION RESTITUTION



EXAMPLE OF METHOD USED
TO GIVE A REFERENCE TO NEAREST 100 METRES
EXEMPLE DE LA METHODE EMPLOYEE
POUR FIXER DES REPERES A 100 METRES PRES

The figure is a scatter plot with a grid. The horizontal axis (x-axis) is labeled with values 95, 96, 97, and 98. The vertical axis (y-axis) is labeled with values 97, 98, and 99. The plot shows a series of data points represented by vertical bars. These bars are clustered primarily between x=97 and x=98, and y=97.5 and y=98.5. There is a notable concentration of points around y=98, with some points extending slightly above and below this value. The bars vary in height, suggesting a distribution of values. The overall trend shows a concentration of data points in the upper right quadrant of the plotted area.

REFERENCE POINT POINT DE REPÈRE	CHURCH — EGLISE	(as above) (ci-dessus)
EASTING: Read number on grid line		
immediately to left of point.		
(CONTOUR) EST: Note le chiffre de la ligne		
du quadrillage immédiatement à gauche		
du repère.		
Estimate tenths of a square from this line eastward to point.		
Estimer le nombre de dixièmes du carré entre cette ligne et le repère en direction est:		
		5
		9/5
NORTHING: Read number on grid line		
immediately below point.		
LATITUDE NORTH: Note le chiffre de la ligne		
du quadrillage immédiatement en-dessous		
du repère.		
Estimate tenths of a square from this line northward to point.		
Estimer le nombre de dixièmes du carré entre cette ligne et le repère en direction nord:		
		4
		9/4
EST: REFERENCE SAMPLE		
EXEMPLE DU QUADRILLAGE		
975984		
The purchase reference is located 100,000 metres (about 62 miles)		
La purchase reference s' situe à 100 000 mètres (environ 62 milles)		



UNE VÉRIFICATION DE CETTE CARTE AU MOYEN D'IMAGES SATELITE DE 1984 N'A MONTRÉ AUCUN CHANGEMENT EN CE QUI CONCERNE LES ÉLÉMENTS HYDROGRAPHIQUES OU LES ÉLÉMENTS RAPPORTÉS (CONSTRUCTIONS) D'IMPORTANCE.

UNE VÉRIFICATION DE CETTE CARTE AU MOYEN D'IMAGES SATELITE DE 1984 N'A MONTRÉ AUCUN CHANGEMENT EN CE QUI CONCERNE LES ÉLÉMENTS HYDROGRAPHIQUES OU LES ÉLÉMENTS RAPPORTÉS (CONSTRUCTIONS) D'IMPORTANCE.

YUKON TERRITORY

SYSTÈME DE RÉFÉRENCE GÉODÉSIQUE NORD-AMÉRICAIN 1927
PROJECTION TRANSVERSE DE MERCATOR

EDITION 1