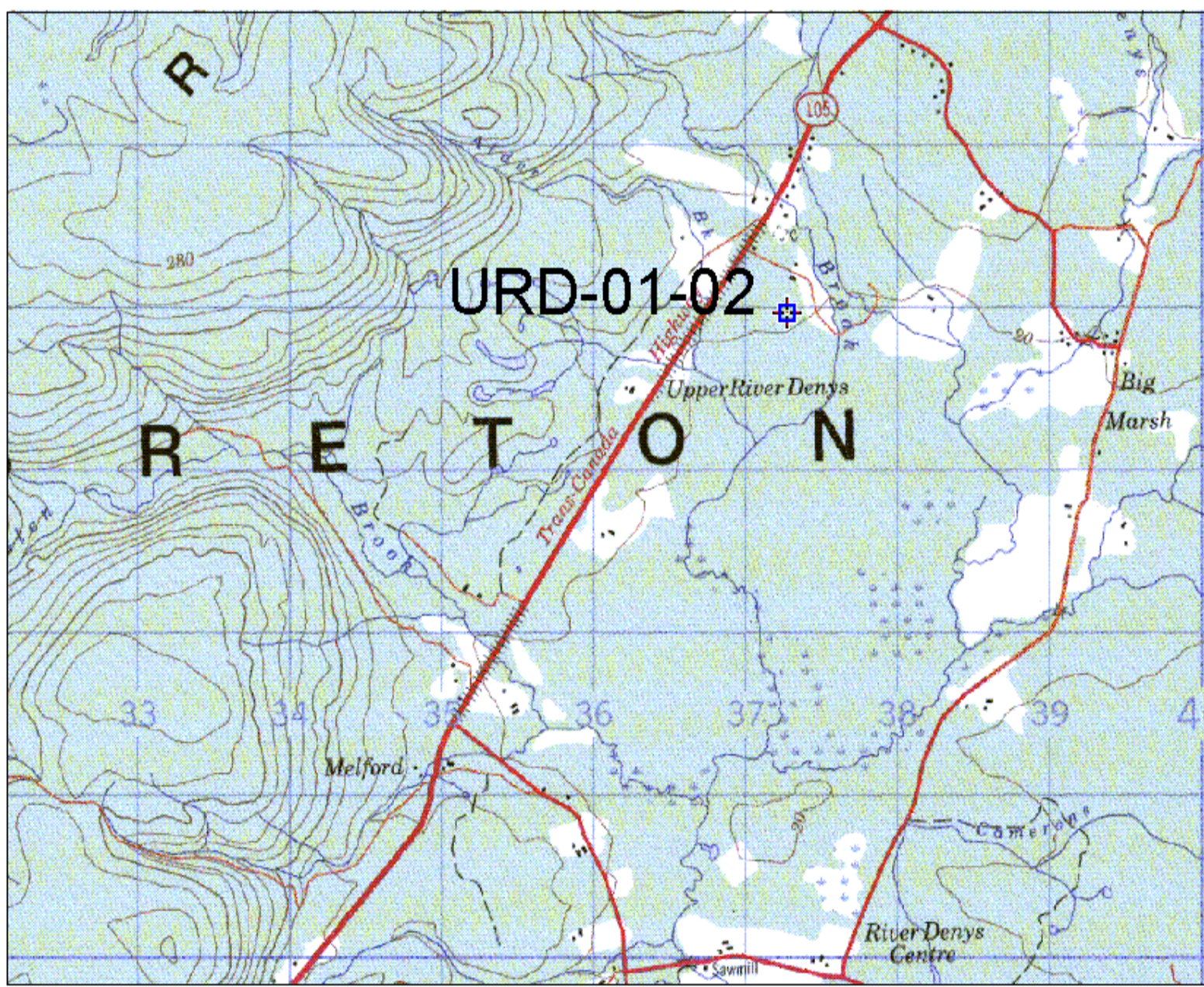
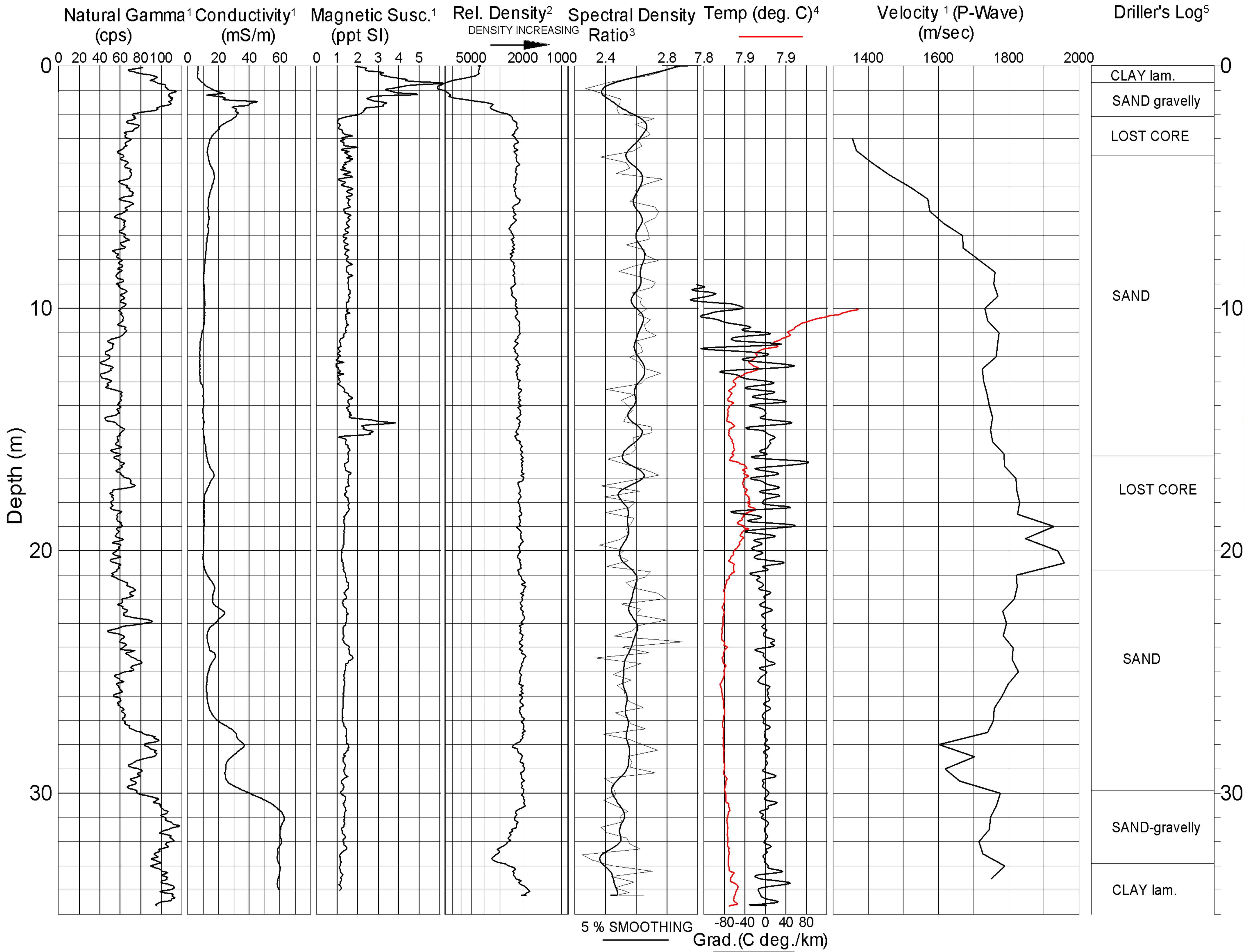



GEOLOGICAL SURVEY OF CANADA

BOREHOLE : URD-01-2





GEOLOGICAL SURVEY  
OF CANADA

BOREHOLE: **URD-01-02**  
(Upper R.Deny's)

PROJECT: Nova Scotia Targeted Geophysical Initiative

MAP SHEET  
11 F

LOCATION: Z 20 0637276 E  
WGS84 5083982 N

DEPTH: 35 m

CASING: PLASTIC 3"

WATER TABLE: 10 M

OPER: R. GOOD / R. BURNS / A. FORD

LOGGING DATE: 19/08/02

FILE: URD-01-02ML.GRF

NOTES: 1. 3" PVC CASING  
2. COUNT (200-1000 keV)  
3. (200-1000)/(50-150)keV  
4. Hole disturbed before logging  
5. From preliminary report